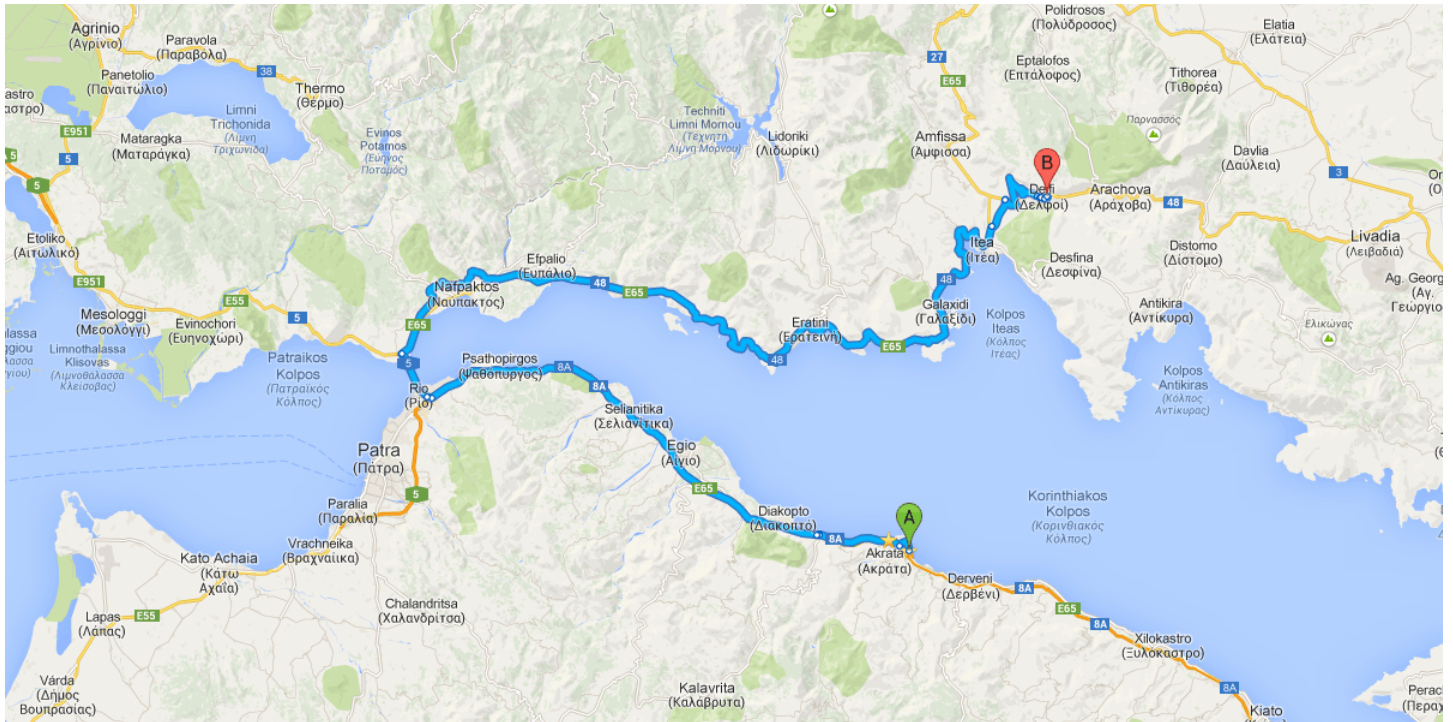




Directions from **Palea Ethniki Odos Korinthou Patron** to **Delphi Archaeological Museum**

Drive 174 km, 2 h 19 min

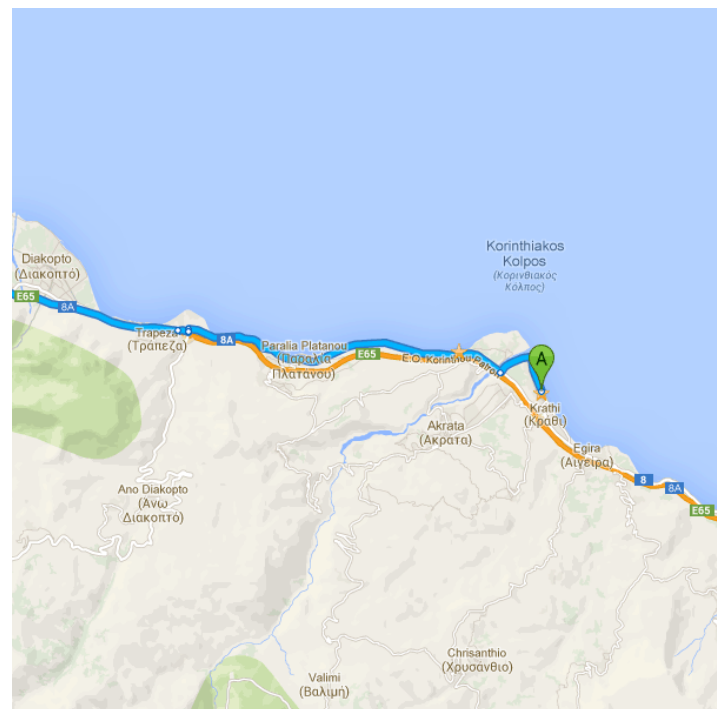


A Palea Ethniki Odos Korinthou Patron
Egialia, Greece

This route has tolls.

This route has restricted usage or private roads.

Get on E.O. Korinthou Patron/E.O.
Κορίνθου Πατρών/E65 in Diakopto from
Palea E.O. Korinthou Patron/Παλαιά E.O.
Κορίνθου Πατρών

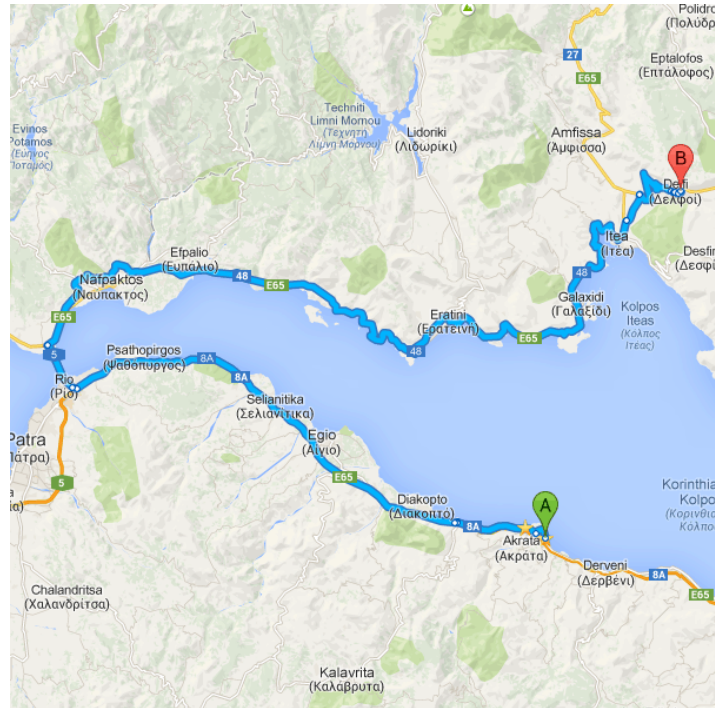


Follow E.O. Korinthou Patron/E.O.
Κορίνθου Πατρών/E65 to Delfi

5. Merge onto E.O. Korinthou Patron/E.O. Κορίνθου Πατρών/E65
▲ Toll road
46.4 km
6. Take the exit toward ΓΕΦΥΡΑ/BRIDGE
▲ Toll road
500 m
7. Merge onto Ionian Odos/Ιόνια Οδός/E55/E65
▲ Partial toll road
5.1 km
8. Sharp right onto EO Antirriou Iteas/EO Ανιρρίου Ιτέας/E65
i Continue to follow E65
96.2 km
9. Turn right onto Enotiki Iteas Delfon/Ενωτική Ιτέας Δελφών (signs for Αθήνα/Athina/Δελφοί/Delfi)
3.3 km
10. Turn right onto EO Livadias Amfissas/EO Λιβαδειάς Άμφισσας (signs for Δελφοί/Delfi)
10.3 km
11. Slight right onto Δήμου Φράγκου
290 m
12. Δήμου Φράγκου turns slightly right and becomes Παύλου
130 m
13. Continue onto Friderikis/Φρειδερίκης
450 m
14. Continue onto E048/E048
450 m

Sharp left

- ▲ Restricted usage road
41 m / 53 s



B **Delphi Archaeological Museum**
 Delphi 330 54, Greece

These directions are for planning purposes only. You may find that construction projects, traffic, weather, or other events may cause conditions to differ from the map results, and you should plan your route accordingly. You must obey all signs or notices regarding your route.

Map data ©2013 Google